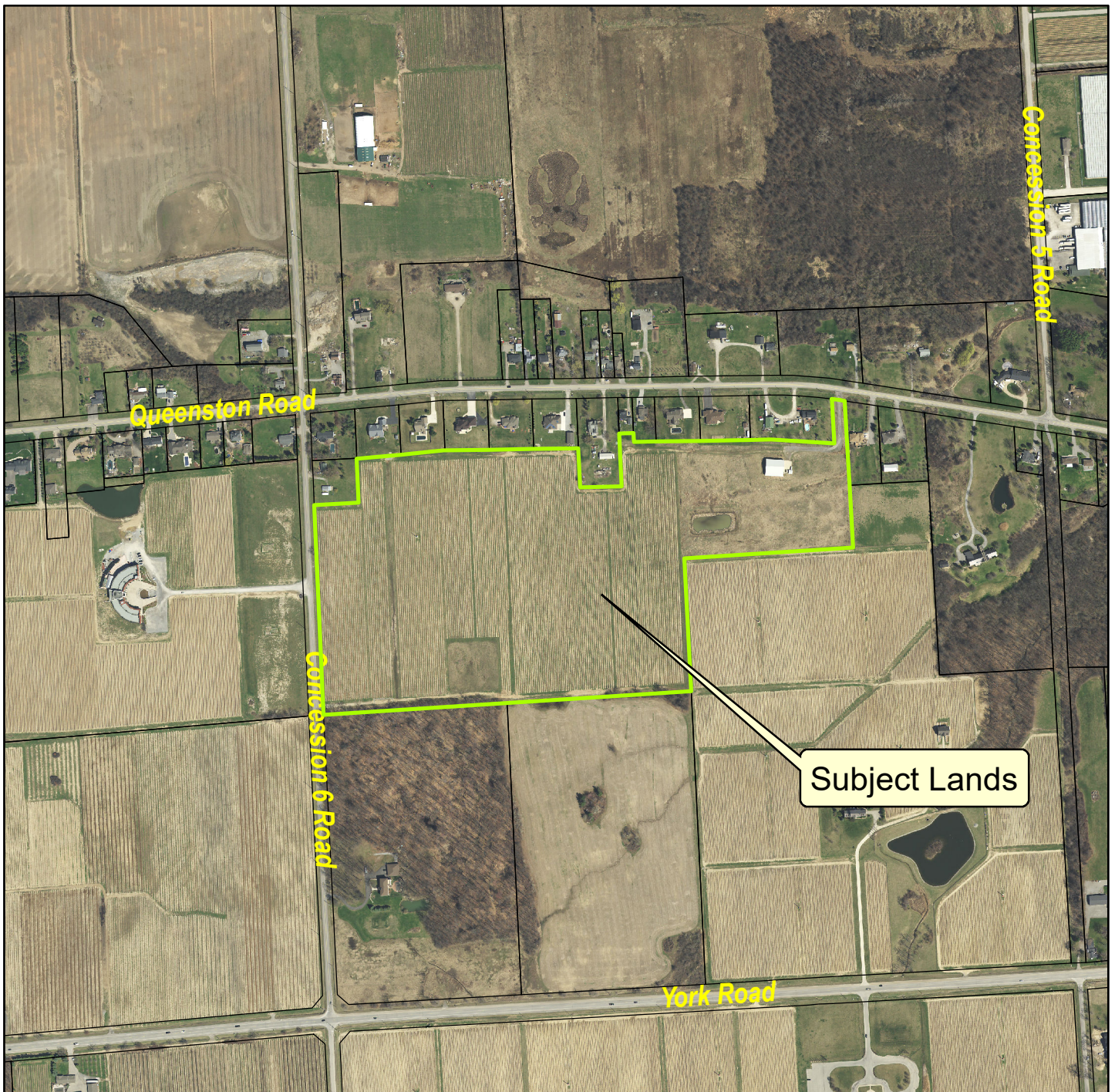
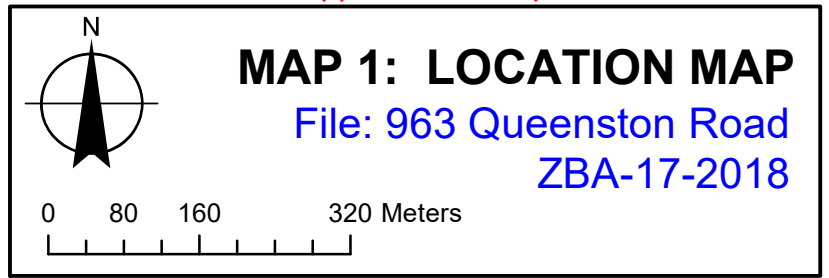
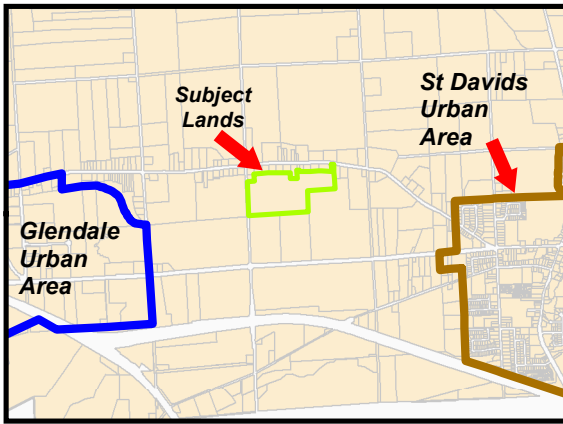


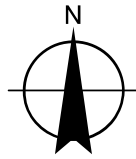
Key Map







0 75 150 300 Meters

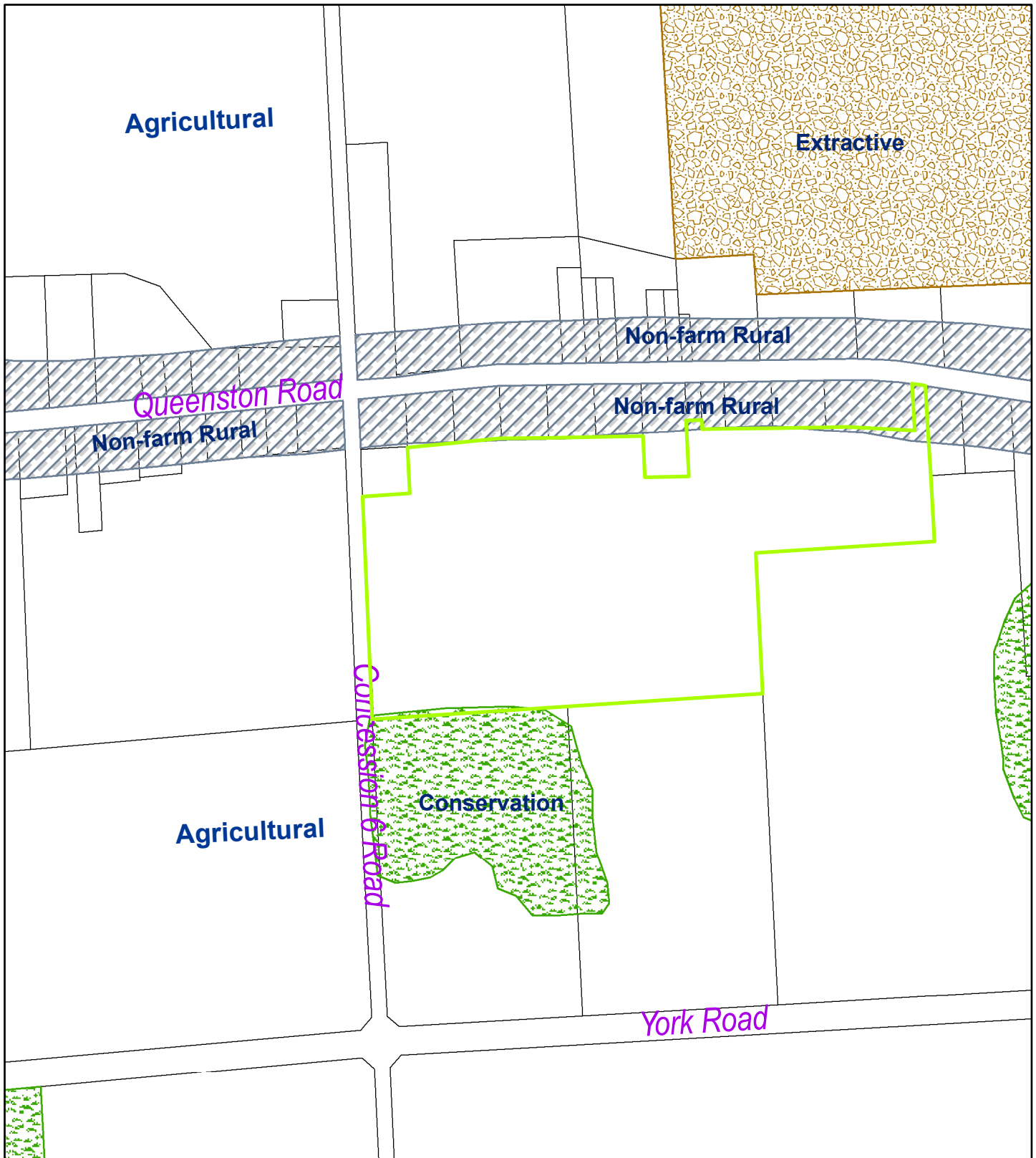
A horizontal scale bar with four segments. The first segment is labeled "0", the second "75", the third "150", and the fourth "300 Meters".

1:7,000

## MAP 2: OFFICIAL PLAN

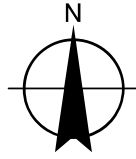
*Land Use Designations*

File: 963 Queenston Road  
ZBA-17-2018





0 75 150 300 Meters

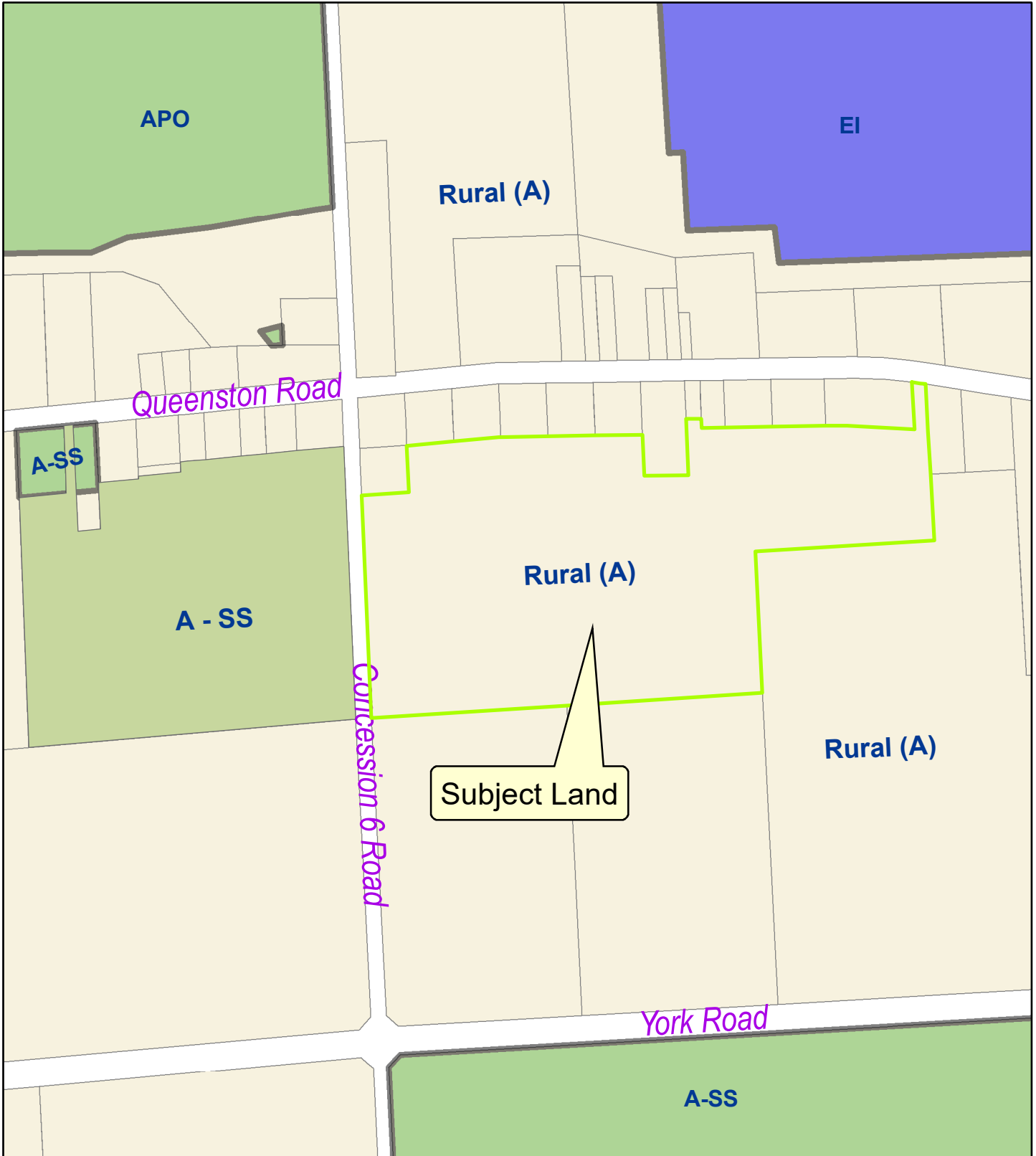


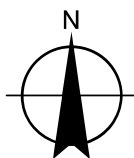
1:7,000

## MAP 3: ZONING

As per Zoning By-law 500A-74, as amended

File: 963 Queenston Road  
ZBA-17-2018





## MAP 4: PROPOSAL

File: 963 Queenston Road  
ZBA-17-2018

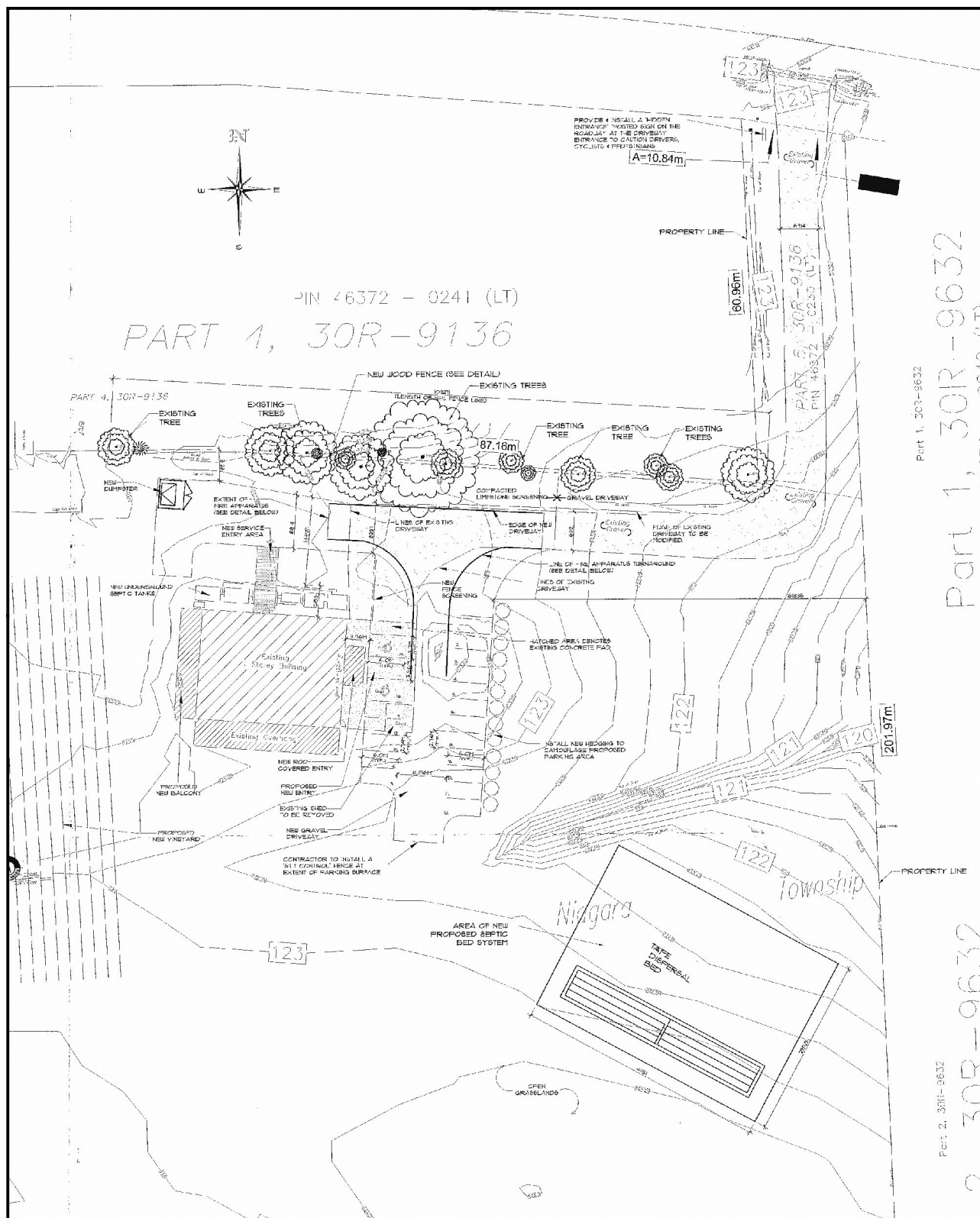
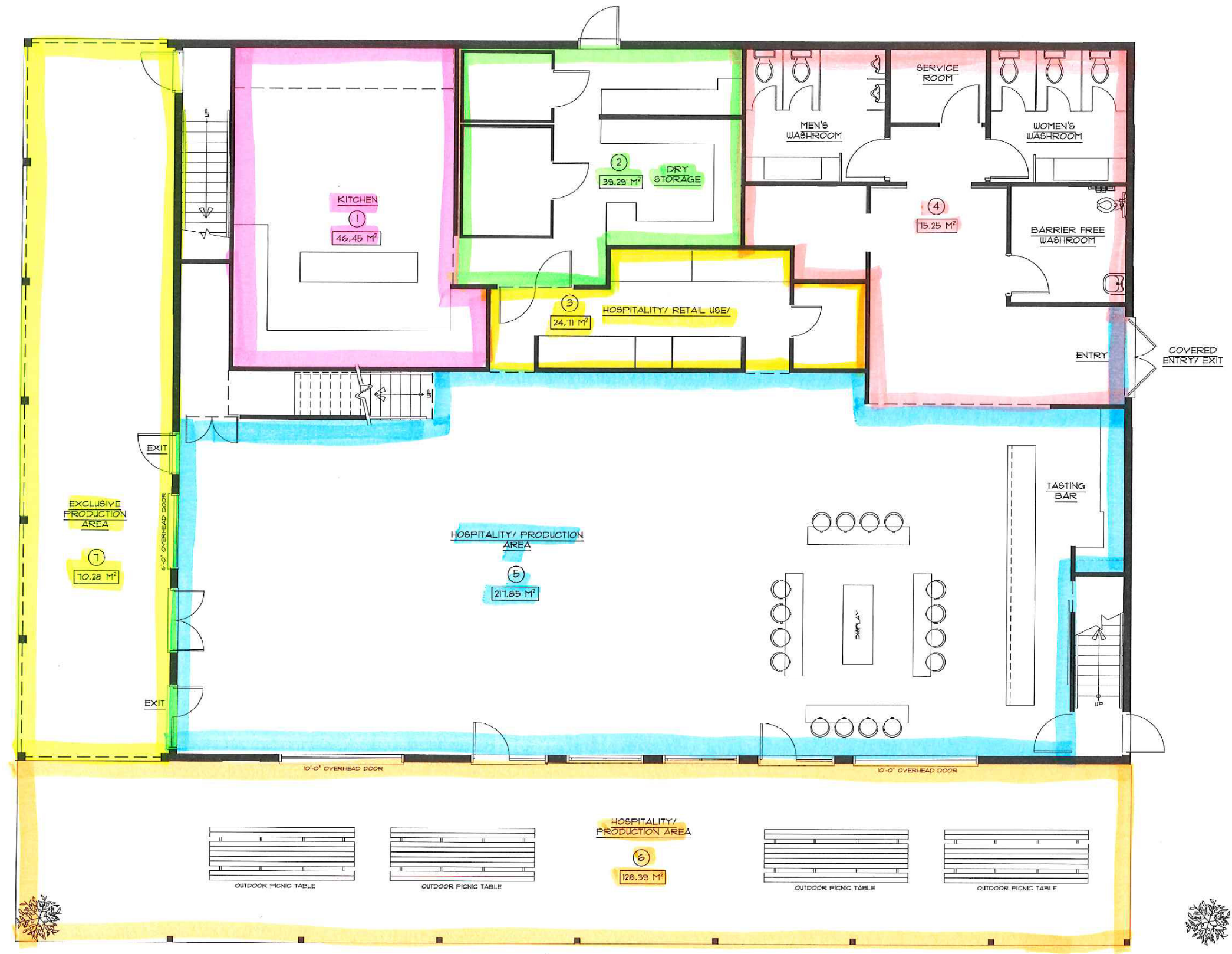






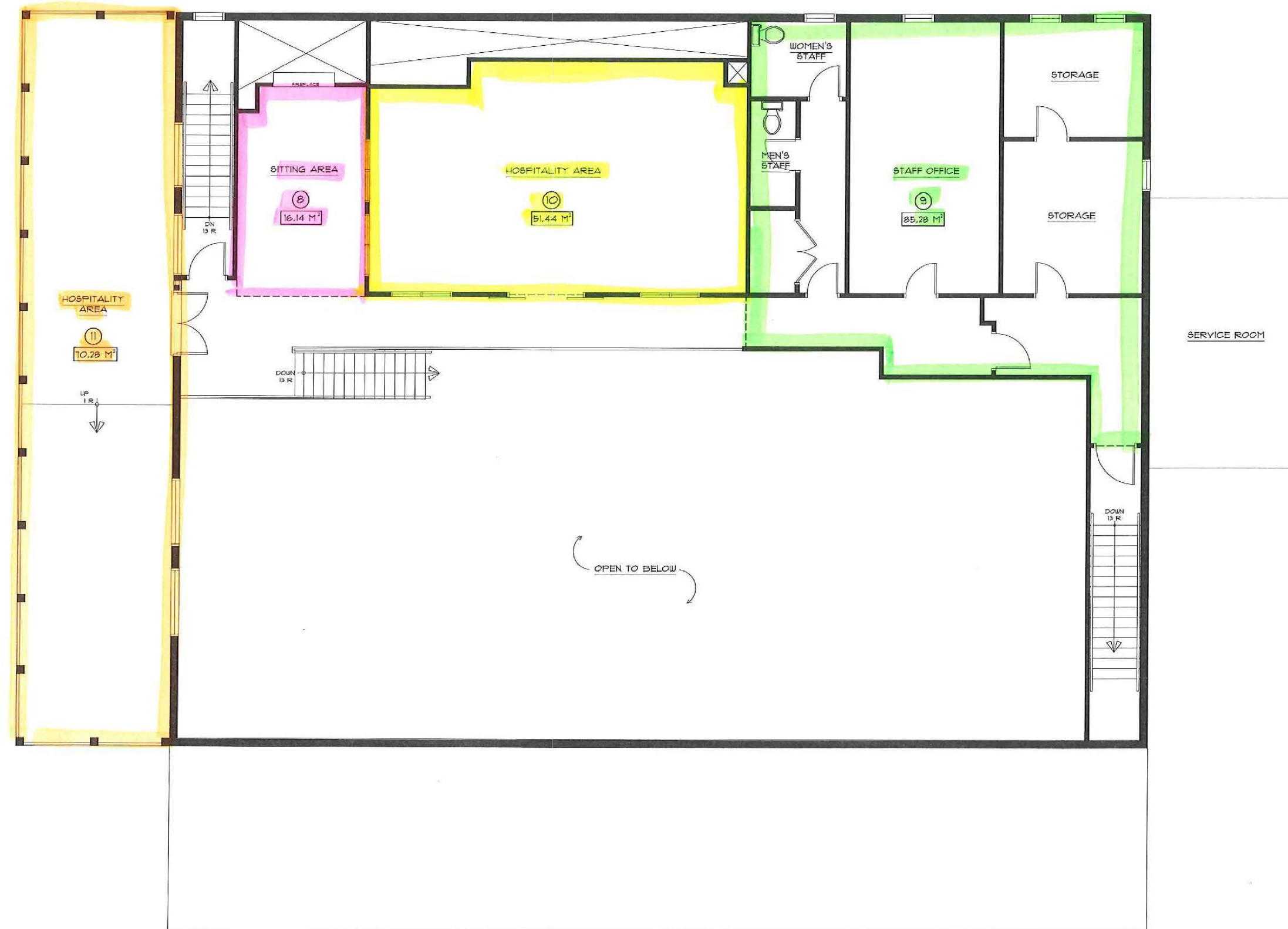
Figure 1



QUEENSTON MILE VINEYARD  
FIRST FLOOR PLAN  
JUNE 28, 2019

File:  
963 Queenston Road  
ZBA-17-2018

Figure 2



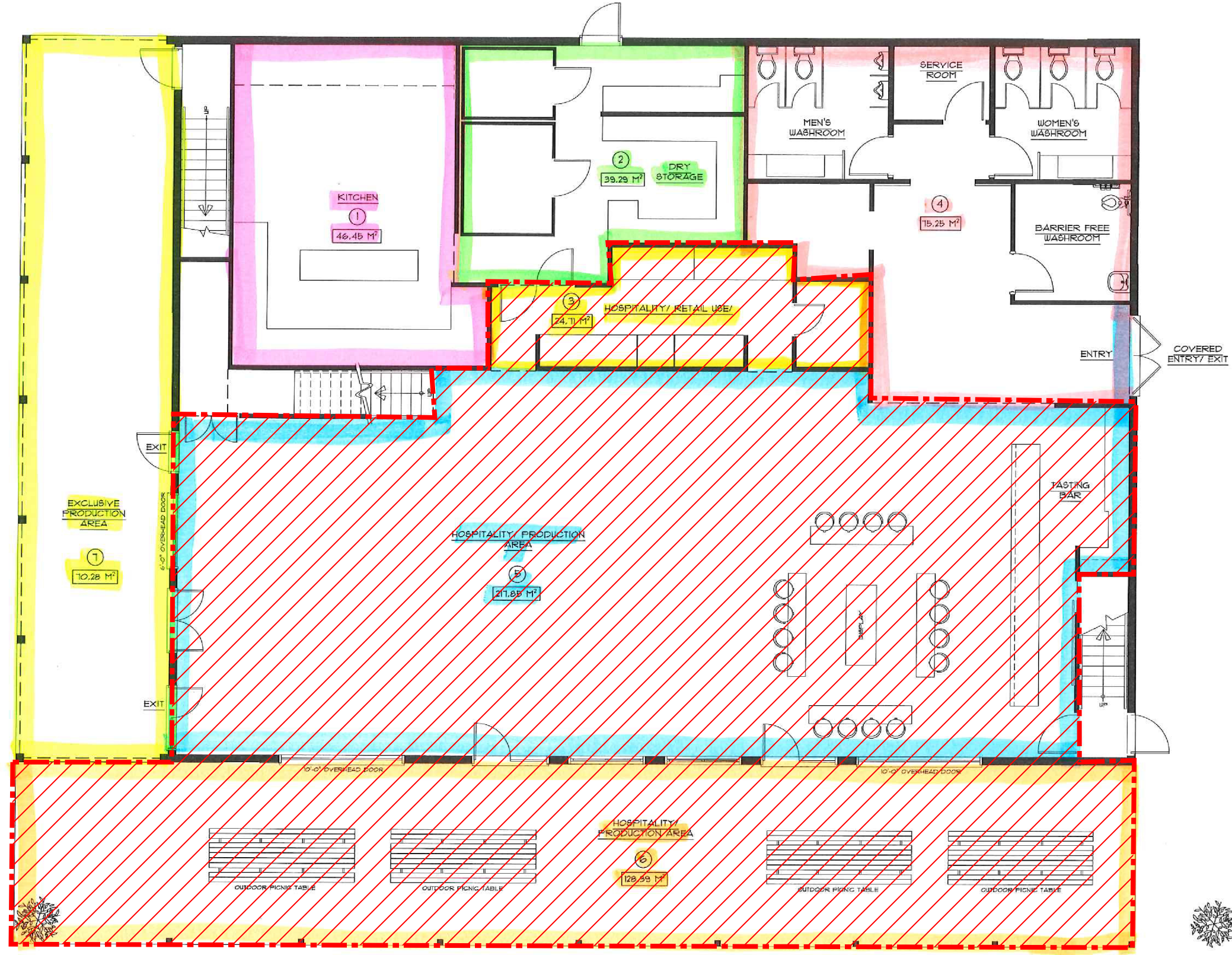
QUEENSTON MILE VINEYARD  
SECOND FLOOR PLAN  
JUNE 28, 2019

File:  
963 Queenston Road  
ZBA-17-2018





Figure 3



QUEENSTON MILE VINEYARD  
FIRST FLOOR PLAN  
JUNE 28, 2019

File:  
963 Queenston Road  
ZBA-17-2018